



**NOTICE TO MARINERS
BONNY /PORT HARCOURT PILOTAGE DISTRICT
NIGERIAN PORTS AUTHORITY**

NOTICE NUMBER BPPD 009 OF 2020

MEASURES TO CURB COVID-19 IN BONNY PORT-HARCOURT PILOTAGE DISTRICT

Please be informed that all vessels arriving Bonny Port-Harcourt Pilotage District are requested to carry out the following actions in Compliance to the Federal Government of Nigeria directives, I.M.O and W.H.O guidance on the prevention and control of **Covid-19** onboard their vessels both at sea, anchorage and at port.


- (i) Send full details of arrival information to Bonny Signal Station.
- (ii) Give full declaration of health and report any case of ailment or medical conditions onboard.
- (iii) All vessels arriving the District must be cleared by the Port Health Services from Bonny before giving green light to proceed to Onne or Port Harcourt Port.
- (iv) Pilots and crew members are to maintain social distancing as one of the key points in preventing the spread of **Covid-19**.
- (v) Comply with all Ports regulations.

Owners, Charterers, Agents and Terminal Operators should ensure that the content of this Marine Notice is made known to Masters or person in charge of their Vessels or Craft within the jurisdiction of this Pilotage District.

Notice Number: BPPD 007 of 2019, 008 of 2020 are still valid

End of Notice.

Date Published: 1st April, 2020

 01/04/2020
Capt. Femi Oyewole

Harbour Master, Bonny/Port-Harcourt Pilotage District



**NOTICE TO MARINERS
BONNY /PORT HARCOURT PILOTAGE DISTRICT
NIGERIAN PORTS AUTHORITY**

NOTICE NUMBER BPPD 008 OF 2020

DEDICATED GSM MOBILE PHONES FOR BPPD

Please be informed that there is now dedicated GSM Mobile Lines for the following offices:


- BPPD Barbour Master's Office – 08152879681
- Bonny Signal Station – 08152879662
- C3I – Marine Operation Centre Number – 08152879730

Owners, Charterers, Agents and Terminal Operators should ensure that the content of this Marine Notice is made known to Masters or person in charge of their Vessels or Craft within the jurisdiction of this Pilotage District.

Notice Number: BPPD 007, 008 are still valid

End of Notice.

Date Published: 20th March, 2020

 20/03/2020

Capt. Femi Oyewole

Harbour Master, Bonny/Port Harcourt Pilotage District



NOTICE TO MARINERS
BONNY /PORT HARCOURT PILOTAGE DISTRICT
NIGERIAN PORTS AUTHORITY

NOTICE NUMBER BPPD 007 OF 2019

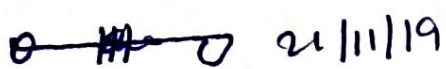
DEPTH AND WIDTH OF NAVIGABLE CHANNEL AND THE MAXIMUM PERMISSIBLE DRAFT FOR
VESSELS

- Chart number BA 3286, BA 3287, BA 3288

S/N	AREA OF HARBOUR	DEPTH (M)	PERMISSIBLE DRAFT (M)	CHANNEL WIDTH AT BERTH (M)
i	Bonny Access Channel	13.6	13.1	230
ii	Bonny to Onne Port Entrance	11.1	10.6	200
iii	Onne Port Entrance to Federal Lighter Terminal Turning Basin	11.1	10.6	150
iv	Federal Lighter Terminal Turning Basin to Federal Lighter Terminal Berth 3	10.2	9.7	150
v	Federal Lighter Terminal Berth 2 to Berth 1	8.1	7.6	150
vi	Federal Lighter Terminal Berth 1 to Brawal Access Channel	8.2	7.6	150
vii	Federal Lighter Terminal (Brawal Berth)	8.5	7.6	150
viii	Federal Lighter Terminal Berth 1	8.2	7.6	150
ix	Federal Lighter Terminal Berth 2	8.1	7.6	150
x	Federal Lighter Terminal Berths 3 & 4	10.1	9.6	150
xi	OIS Indorama Port Limited Berth	11.1	10.6	150
xii	West Atlantic Shipyard (Dry Dock)	6.8	6.3	150
xiii	Altas Cement Jetty	7.0	6.5	150
xiv	Federal Ocean Terminal (Dangote Jetty)	7.5	7.0	150
xv	Federal Ocean Terminal Berths 1, 2 & 3	10.0	9.5	150
xvi	Federal Ocean Terminal Berths 4, 5 & 6	11.0	10.5	150
xvii	West Africa Container Terminal (Berth 7 & 8)	12.1	10.6	150
xviii	Federal Ocean Terminal Berths (9 & 10)	12.1	10.6	150
xix	Notore Channel	7.5	7.0	75
xx	Notore Jetty	10.2	7.0	160
xxi	Onne Port Entrance to Okrika	10.5	10.0	200
xxii	Okrika to Port Harcourt Port	9.4	8.9	200
xxiii	Ibeto Cement Jetty	9.3	8.8	150
xxiv	Bitumen Jetty	9.3	8.8	150
xxv	Port & Terminal Operator Limited Berth 1	6.9	6.4	150
xxvi	Port & Terminal Operator Limited Berth 2	8.6	8.1	150

xxvii	Port & Terminal Operator Limited Berth 3	10.4	8.9	150
xxviii	Port & Terminal Operator Limited Berth 4	8.0	7.5	150
xxxix	BUA Terminal Berth 5	5.9	5.4	150
xxx	BUA Terminal Berth 6	7.0	6.5	150
xxxi	BUA Terminal Berth 7	10.9	8.9	150

- The depths are at chart Datum
- Ship Owners, Charterers, Agents and Terminal Operators should ensure that the contents of this Marine Notice are made known to Master or Persons in-charge of their Vessels or Crafts within the jurisdiction of this Pilotage District.
- Notice Number BPPD 005 of 2019 is cancelled
- End of notice
- Date published: 21st November, 2019


 for Capt. Femi Oyewole
 Harbour Master, Bonny/Port Harcourt Pilotage District

Email:- o.oyewole@nigerianports.org
captainfemi@yahoo.com
 Tel:- +2348024142323
 Website:- www.nigerianports.gov.ng

Cc: Managing Director, NPA
 Cc: Executive Director, Marine & Operations
 Cc: Executive Director, Engineering and Technical Services
 Cc: General Manager, Marine & Operations
 Cc: General Manager, Engineering
 Cc: Asst. General Manager, Harbours
 Cc: Asst. General Manager Hydrographic
 Cc: Port Manager, Rivers Port
 Cc: Port Manager, Onne Port
 Cc: Asst. Harbour Master, Onne
 Cc: Asst. Harbour Master, Bonny
 Cc: Bonny Channel Company (BCC)
 Cc: File copy



**NOTICE TO MARINERS
BONNY /PORT HARCOURT PILOTAGE DISTRICT
NIGERIAN PORTS AUTHORITY**

NOTICE NUMBER BPPD 006 OF 2019

MINIMUM TUG BOAT SPECIFICATION

This is to inform all Stakeholders, Agencies and Shipping Community that while awaiting the commencement of NPA third (3rd) party towage service in Rivers Port.

- Any Tug hired or provided by the Agents/Ship owners or their representatives for towage service must have a minimum specification requirement of **40 tons Bollard Pull**.
- This is to ensure safe berthing/unberthing of ships calling in the port and surrounding jetties.

Notice Number BPPD 004 and 005 of 2019 remain Valid.

Ship Owners, Charterers, Agents and Terminal Operators should ensure that the contents of this Marine Notice are made known to Master or Persons in-charge of their Vessels or Crafts within the jurisdiction of this Pilotage District.

End of Notice

Date Publish: 12th November, 2018

Capt. Femi Oyewole

Harbour Master, Bonny/Port Harcourt Pilotage District

Email:- o.oyewole@nigerianports.org

captainfemi@yahoo.com

Tel:- +2348024142323

Website:- www.nigerianports.gov.ng



NOTICE TO MARINERS
BONNY /PORT HARCOURT PILOTAGE DISTRICT
NIGERIAN PORTS AUTHORITY

NOTICE NUMBER BPPD 005 OF 2019

DEPTH AND WIDTH OF NAVIGABLE CHANNEL AND THE MAXIMUM PERMISSIBLE DRAFT FOR VESSELS

- Chart number BA 3286, BA 3287, BA 3288

S/N	AREA OF HARBOUR	DEPTH (M)	PERMISSIBLE DRAFT (M)	CHANNEL WIDTH AT BERTH (M)
i	Bonny Access Channel	13.6	13.1	230
ii	Bonny to Onne Port Entrance	11.1	10.6	200
iii	Onne Port Entrance to Federal Lighter Terminal Turning Basin	11.1	10.6	150
iv	Federal Lighter Terminal Turning Basin to Federal Lighter Terminal Berth 3	10.2	9.7	150
v	Federal Lighter Terminal Berth 2 to Berth 1	8.2	7.7	150
vi	Federal Lighter Terminal Berth 1 to Brawal Access Channel	8.2	7.7	150
vii	Federal Lighter Terminal (Brawal Berth)	8.7	7.7	150
viii	Federal Lighter Terminal Berth 1	8.2	7.7	150
ix	Federal Lighter Terminal Berth 2	8.3	7.8	150
x	Federal Lighter Terminal Berths 3 & 4	10.3	9.7	150
xi	OIS Indorama Port Limited Berth	11.1	10.6	150
xii	West Atlantic Shipyard (Dry Dock)	6.8	6.3	150
xiii	Altas Cement Jetty	7.0	6.5	150
xiv	Federal Ocean Terminal Berths 1, 2 & 3	10.2	9.7	150
xv	Federal Ocean Terminal Berths 4, 5 & 6	11.2	10.6	150
xvi	West Africa Container Terminal (Berth 7 & 8)	12.0	10.6	150
xvii	Federal Ocean Terminal Berths (9 & 10)	12.0	10.6	150
xviii	Notore Channel	8.2	7.7	150
xix	Notore Jetty	10.2	7.7	75
xx	Onne Port Entrance to Okrika	10.5	10.0	160
xxi	Okrika to Port Harcourt Port	9.5	9.0	200
xxii	Ibeto Cement Jetty	9.5	9.0	200
xxiii	Bitumen Jetty	9.3	8.8	150
xxiv	Port & Terminal Operator Limited Berth 1	7.2	6.7	150
xxv	Port & Terminal Operator Limited Berth 2	9.0	8.5	150
xxvi	Port & Terminal Operator Limited Berth 3	10.0	8.9	150
xxvii	Port & Terminal Operator Limited Berth 4	9.5	9.0	150

xxviii	BUA Terminal Berth 5	6.4	5.9	150
xxix	BUA Terminal Berth 6	8.0	7.5	150
xxx	BUA Terminal Berth 7	11.0	8.9	150

- The depths are at chart Datum
- Ship Owners, Charterers, Agents and Terminal Operators should ensure that the contents of this Marine Notice are made known to Master or Persons in-charge of their Vessels or Crafts within the jurisdiction of this Pilotage District.
- Notice Number BPPD 003 of 2019 is cancelled
- End of notice
- Date published: 4th September, 2019

 04/09/19

Capt. Femi Oyewole

Harbour Master, Bonny/Port Harcourt Pilotage District

Email:- o.oyewole@nigerianports.org

captainfemi@yahoo.com

Tel:- +2348024142323

Website:- www.nigerianports.gov.ng



**NOTICE TO MARINERS
BONNY /PORT HARCOURT PILOTAGE DISTRICT
NIGERIAN PORTS AUTHORITY**

NOTICE NUMBER BPPD 004 OF 2019

HIRING OF PILOT SPEED BOAT

This is to inform all Agents, Ship Owners and Stakeholders that from 15th January, 2019, the Management of Rivers Port has been paying for the above services.

No Agent, Charterer or Ship Owner is required to pay anybody for the said service from the above stated date please.

Notice number BPPD 003 is still valid.

Date Published: 12th July, 2019.

End of Notice.

 12/07/19
Capt. Femi Oyewole

Harbour Master, Bonny/Port Harcourt Pilotage District

Cc: Managing Director, NPA
Cc: Executive Director, Marine & Operations
Cc: General Manager, Marine & Operations
Cc: General Manager, Engineering
Cc: Asst. General Manager, Harbours
Cc: Port Manager, Rivers Port
Cc: Port Manager, Onne Port
Cc: Asst. Harbour Master, Onne
Cc: Asst. Harbour Master, Bonny
Cc: File copy



NOTICE TO MARINERS
BONNY /PORT HARCOURT PILOTAGE DISTRICT
NIGERIAN PORTS AUTHORITY

NOTICE NUMBER BPPD 003 OF 2019

DEPTH AND WIDTH OF NAVIGABLE CHANNEL AND THE MAXIMUM PERMISSIBLE DRAFT FOR VESSELS

1. Chart number BA 3286, BA 3287, BA 3288

2.

S/N	AREA OF HARBOUR	DEPTH (M)	PERMISSIBLE DRAFT (M)	CHANNEL WIDTH AT BERTH (M)
i	Bonny Access Channel	14.0	13.5	230
ii	Bonny to Onne Port Entrance	11.3	10.6	200
iii	Onne Port Entrance to Federal Lighter Terminal Turning Basin	11.1	10.6	150
iv	Federal Lighter Terminal Turning Basin to Federal Lighter Terminal Berth 3	10.2	9.7	150
v	Federal Lighter Terminal Berth 2 to Berth 1	8.2	7.7	150
vi	Federal Lighter Terminal Berth 1 to Brawal Access Channel	7.9	7.4	150
vii	Federal Lighter Terminal (Brawal Berth)	8.7	7.4	150
viii	Federal Lighter Terminal Berth 1	8.2	7.7	150
ix	Federal Lighter Terminal Berth 2	8.2	7.7	150
x	Federal Lighter Terminal Berths 3 & 4	10.3	9.7	150
xi	OIS Indorama Port Limited Berth	11.1	10.6	150
xii	West Atlantic Shipyard (Dry Dock)	6.8	6.3	150
xiii	Altas Cement Jetty	7.0	6.5	150
xiv	Federal Ocean Terminal Berths 1, 2 & 3	10.2	9.7	150
xv	Federal Ocean Terminal Berths 4, 5 & 6	10.8	10.3	150
xvi	West Africa Container Terminal (Berth 7 & 8)	11.2	10.6	150
xvii	Federal Ocean Terminal Berths (9 & 10)	11.7	10.6	150
xviii	Notore Channel	8.2	7.7	75
xix	Notore Jetty	10.2	7.7	160
xx	Onne Port Entrance to Okrika	11.2	10.6	200
xxi	Okrika to Port Harcourt Port	9.5	9.0	200
xxii	Ibeto Cement Jetty	10.6	9.0	150
xxiii	Bitumen Jetty	9.3	8.8	150
xxiv	Port & Terminal Operator Limited Berth 1	8.2	7.7	150

xxv	Port & Terminal Operator Limited Berth 2	9.0	8.5	150
xxvi	Port & Terminal Operator Limited Berth 3	10.0	8.9	150
xxvii	Port & Terminal Operator Limited Berth 4	9.0	8.5	150
xxviii	BUA Terminal Berth 5	6.4	5.9	150
xxix	BUA Terminal Berth 6	8.0	7.5	150
xxx	BUA Terminal Berth 7	11.0	8.9	150

- Bonny Access Channel is currently undergoing maintenance dredging to 14.3m depth.
- The depths are at chart Datum
- 3. Ship Owners, Charterers, Agents and Terminal Operators should ensure that the contents of this Marine Notice are made known to Master or Persons in-charge of their Vessels or Crafts within the jurisdiction of this Pilotage District.
- 4. Notice Number BPPD 002 of 2019 is cancelled
- 5. End of notice
- 6. Date published: 7th May, 2019



Capt. Femi Oyewole
Harbour Master, Bonny/Port Harcourt Pilotage District

Email:- captainfemi@yahoo.com

Tel:- +2348024142323

Website:- www.nigerianports.gov.ng



Nigerian Ports Authority

NOTICE TO MARINERS

BONNY/PORT HARCOURT PILOTAGE DISTRICT

NIGERIAN PORTS AUTHORITY

NOTICE NUMBER BPPD 002 OF 2019

DEPTH AND WIDTH OF NAVIGABLE CHANNEL AND MAXIMUM PERMISSIBLE DRAFT FOR VESSELS

1. Chart number BA 3286, BA 3287, BA 3288

2.

S/N.	AREA OF HARBOURS	DEPTH (M)	PERMISSIBLE DRAFT (M)	CHANNEL WIDTH (M)
i.	Bonny Access Channel	13.3	12.8	230
ii.	Bonny to Onne Port Entrance	11.3	10.6	200
iii.	Onne Port Entrance to Federal Lighter Terminal Turning Basin	11.1	10.6	150
iv.	Federal Lighter Terminal Turning Basin to Federal Lighter Terminal Berth 3	10.2	9.7	150
v.	Federal Lighter Terminal Berth 2 to Berth 1	8.2	7.7	150
vi.	Federal Lighter Terminal Berth 1 to Brawal Access Channel	7.9	7.4	150
vii.	Federal Lighter Terminal (Brawal Berth)	8.7	7.4	150
viii.	Federal Lighter Terminal Berth 1	8.2	7.7	150
ix.	Federal Lighter Terminal Berth 2	8.2	7.7	150
x.	Federal Lighter Terminal Berths 3 & 4	10.3	9.7	150
xi.	OIS Indorama Port Limited Berth	11.1	10.6	150
xii.	West Atlantic Shipyard (Dry Dock)	6.8	6.3	150
xiii.	Altas Cement Jetty	7.0	6.5	150

xiv.	Federal Ocean Terminal Berths 1, 2 & 3	10.2	9.7	150
xv.	Federal Ocean Terminal Berths 4, 5 & 6	10.8	10.3	150
xvi.	West Africa Container Terminal (Berth 7 & 8)	11.2	10.6	150
xvii.	Federal Ocean Terminal Berth (9 & 10)	11.7	10.6	150
xviii.	Notore Channel	8.2	7.7	75
xix.	Notore Jetty	10.2	7.7	160
xx.	Onne Port Entrance to Okrika	10.6	10.1	200
xxi.	Okrika to Port Harcourt Port	9.4	8.9	200
xxii.	Ibeto Cement Jetty	10.8	8.9	150
xxiii.	Bitumen Jetty	9.3	8.8	150
xxiv.	Port & Terminal Operator Limited Berth 1	8.2	7.7	150
xxv.	Port & Terminal Operator Limited Berth 2	9.0	8.5	150
xxvi.	Port & Terminal Operator Limited Berth 3	10.0	8.9	150
xxvii.	Port & Terminal Operator Limited Berth 4	9.0	8.5	150
xxviii.	BUA Terminal Berth 5	6.4	5.9	150
xxix.	BUA Terminal Berth 6	8.0	7.5	150
xxx.	BUA Terminal Berth 7	11.0	8.9	150

- Bonny Access Channel is currently undergoing maintenance dredging to 14.3m depth.
- The depths are at chart Datum

13. Ship Owners, Charterers, Agents and Terminal Operators should ensure that the contents of this Marine Notice are made known to Masters or Persons in-charge of their Vessels or Crafts within the jurisdiction of this Pilotage District.

14. Notice Number BPPD 009 of 2018 is cancelled.

15. End of notice

16. Date published: 13th February, 2019

 13/02/19

Capt. Femi Oyewole

Harbour Master, Bonny/Port Harcourt Pilotage District

Email -: captainfemi@yahoo.com

Tel-: +2348024142323

website-: www.nigerianports.gov.ng